



**Major Road:** CAREY RD  
**Minor Road:** HARRIET RD  
**Municipality:** District of Saanich  
**File Name:** Carey Rd and Harriet Rd - October 2024  
**Location #:** TIN001139  
**Count ID:**  
**Date:** October 8, 2024  
**Day-of-week:** Tuesday

**Intersection Type:** 3-leg  
**Signalized:** No  
**Weather:** Rain, 11°

**Vehicle Classification:** Car, Trucks, Pedestrian, Bikes

Time of Day	Start	End	Duration
AM	07:30	09:30	02:00
MD	-	-	-
PM	14:00	18:00	04:00
Total	07:30	18:00	06:00

**Notes**

**Comments**

# Carey Rd and Harriet Rd - TMC

Tue Oct 8, 2024

Full Length (7:30 AM-9:30 AM, 2 PM-6 PM)

All Classes (Motorcycles, Lights, Single-Unit Trucks, Articulated Trucks, Buses, Pedestrians, Bicycles on Road, Bicycles on Crosswalk)

All Movements

ID: 1234905, Location: 48.458376, -123.379392,

Site Code: TIN001139



# McElhanney

Provided by: McElhanney Kamloops  
970 McMaster Way, 310, Kamloops, BC, V2C 6K2, CA

Leg Direction	Carey Rd Eastbound						Carey Rd Westbound						Harriet Rd Northbound						Sidewalk Only Southbound		
Time	L	T	R	U	App	Ped*	L	T	R	U	App	Ped*	L	T	R	U	App	Ped*	App	Ped*	Int
2024-10-08 7:30AM	0	72	9	0	81	0	0	32	0	0	32	0	1	0	1	0	2	2	0	3	115
7:45AM	0	90	6	0	96	1	2	45	0	0	47	0	3	0	1	0	4	2	0	5	147
Hourly Total	0	162	15	0	177	1	2	77	0	0	79	0	4	0	2	0	6	4	0	8	262
8:00AM	0	77	8	0	85	0	2	67	0	0	69	1	5	0	3	0	8	3	0	4	162
8:15AM	0	86	4	0	90	2	0	45	0	0	45	0	6	0	2	0	8	3	0	5	143
8:30AM	0	110	2	0	112	0	1	54	0	0	55	0	9	0	4	0	13	2	0	3	180
8:45AM	0	90	8	0	98	0	1	46	0	0	47	0	8	0	5	0	13	2	0	1	158
Hourly Total	0	363	22	0	385	2	4	212	0	0	216	1	28	0	14	0	42	10	0	13	643
9:00AM	0	71	7	0	78	0	1	47	0	0	48	1	4	0	2	0	6	2	0	2	132
9:15AM	0	85	8	0	93	0	2	44	0	0	46	0	0	0	3	0	3	2	0	1	142
Hourly Total	0	156	15	0	171	0	3	91	0	0	94	1	4	0	5	0	9	4	0	3	274
2:00PM	0	49	6	0	55	2	2	99	0	0	101	0	6	0	3	0	9	4	0	1	165
2:15PM	0	52	4	0	56	3	2	95	0	0	97	1	5	0	5	0	10	3	0	4	163
2:30PM	0	66	7	1	74	0	0	81	0	0	81	0	1	0	3	0	4	0	0	0	159
2:45PM	0	65	6	0	71	1	2	108	0	0	110	0	2	0	2	0	4	4	0	4	185
Hourly Total	0	232	23	1	256	6	6	383	0	0	389	1	14	0	13	0	27	11	0	9	672
3:00PM	0	81	6	0	87	0	3	121	0	0	124	1	4	0	6	0	10	4	0	11	221
3:15PM	0	77	5	0	82	1	0	119	0	0	119	0	4	0	5	0	9	4	0	3	210
3:30PM	0	58	7	0	65	0	2	125	0	0	127	0	3	0	3	0	6	3	0	5	198
3:45PM	0	63	3	0	66	0	3	135	0	0	138	0	5	0	2	0	7	4	0	6	211
Hourly Total	0	279	21	0	300	1	8	500	0	0	508	1	16	0	16	0	32	15	0	25	840
4:00PM	0	66	3	0	69	1	4	166	0	0	170	0	5	0	4	0	9	6	0	5	248
4:15PM	0	62	6	0	68	0	0	169	0	0	169	0	4	0	3	0	7	3	0	6	244
4:30PM	0	56	3	0	59	1	1	184	0	0	185	0	8	0	6	0	14	3	0	7	258
4:45PM	0	59	3	0	62	0	3	175	0	0	178	0	6	0	3	0	9	1	0	6	249
Hourly Total	0	243	15	0	258	2	8	694	0	0	702	0	23	0	16	0	39	13	0	24	999
5:00PM	0	61	4	0	65	0	4	164	0	0	168	0	6	0	2	0	8	3	0	3	241
5:15PM	0	43	4	0	47	0	2	153	0	0	155	1	4	0	2	0	6	10	0	4	208
5:30PM	0	61	3	0	64	1	2	120	0	0	122	2	1	0	4	0	5	4	0	3	191
5:45PM	0	46	3	0	49	0	0	109	0	0	109	0	3	0	3	0	6	3	0	6	164
Hourly Total	0	211	14	0	225	1	8	546	0	0	554	3	14	0	11	0	25	20	0	16	804
<b>Total</b>	0	1646	125	1	1772	13	39	2503	0	0	2542	7	103	0	77	0	180	77	0	98	4494
<b>% Approach</b>	0%	92.9%	7.1%	0.1%	-	-	1.5%	98.5%	0%	0%	-	-	57.2%	0%	42.8%	0%	-	-	-	-	-
<b>% Total</b>	0%	36.6%	2.8%	0%	39.4%	-	0.9%	55.7%	0%	0%	56.6%	-	2.3%	0%	1.7%	0%	4.0%	-	0%	-	-
<b>Motorcycles</b>	0	10	1	0	11	-	0	7	0	0	7	-	1	0	0	0	1	-	0	-	19
<b>% Motorcycles</b>	0%	0.6%	0.8%	0%	0.6%	-	0%	0.3%	0%	0%	0.3%	-	1.0%	0%	0%	0%	0.6%	-	-	-	0.4%
<b>Lights</b>	0	1516	118	1	1635	-	36	2421	0	0	2457	-	93	0	74	0	167	-	0	-	4259
<b>% Lights</b>	0%	92.1%	94.4%	100%	92.3%	-	92.3%	96.7%	0%	0%	96.7%	-	90.3%	0%	96.1%	0%	92.8%	-	-	-	94.8%
<b>Single-Unit Trucks</b>	0	12	5	0	17	-	1	20	0	0	21	-	7	0	2	0	9	-	0	-	47
<b>% Single-Unit Trucks</b>	0%	0.7%	4.0%	0%	1.0%	-	2.6%	0.8%	0%	0%	0.8%	-	6.8%	0%	2.6%	0%	5.0%	-	-	-	1.0%
<b>Articulated Trucks</b>	0	1	1	0	2	-	0	0	0	0	0	-	1	0	0	0	1	-	0	-	3
<b>% Articulated Trucks</b>	0%	0.1%	0.8%	0%	0.1%	-	0%	0%	0%	0%	0%	-	1.0%	0%	0%	0%	0.6%	-	-	-	0.1%
<b>Buses</b>	0	45	0	0	45	-	0	30	0	0	30	-	0	0	0	0	0	-	0	-	75
<b>% Buses</b>	0%	2.7%	0%	0%	2.5%	-	0%	1.2%	0%	0%	1.2%	-	0%	0%	0%	0%	0%	-	-	-	1.7%
<b>Bicycles on Road</b>	0	62	0	0	62	-	2	25	0	0	27	-	1	0	1	0	2	-	0	-	91
<b>% Bicycles on Road</b>	0%	3.8%	0%	0%	3.5%	-	5.1%	1.0%	0%	0%	1.1%	-	1.0%	0%	1.3%	0%	1.1%	-	-	-	2.0%
<b>Pedestrians</b>	-	-	-	-	-	13	-	-	-	-	-	6	-	-	-	-	-	75	-	82	
<b>% Pedestrians</b>	-	-	-	-	-	100%	-	-	-	-	-	85.7%	-	-	-	-	-	97.4%	-	83.7%	-
<b>Bicycles on Crosswalk</b>	-	-	-	-	-	0	-	-	-	-	-	1	-	-	-	-	-	2	-	16	
<b>% Bicycles on Crosswalk</b>	-	-	-	-	-	0%	-	-	-	-	-	14.3%	-	-	-	-	-	2.6%	-	16.3%	-

Carey Rd and Harriet Rd - TMC

Tue Oct 8, 2024

Full Length (7:30 AM-9:30 AM, 2 PM-6 PM)

All Classes (Motorcycles, Lights, Single-Unit Trucks, Articulated Trucks, Buses, Pedestrians, Bicycles on Road, Bicycles on Crosswalk)

All Movements

ID: 1234905, Location: 48.458376, -123.379392,

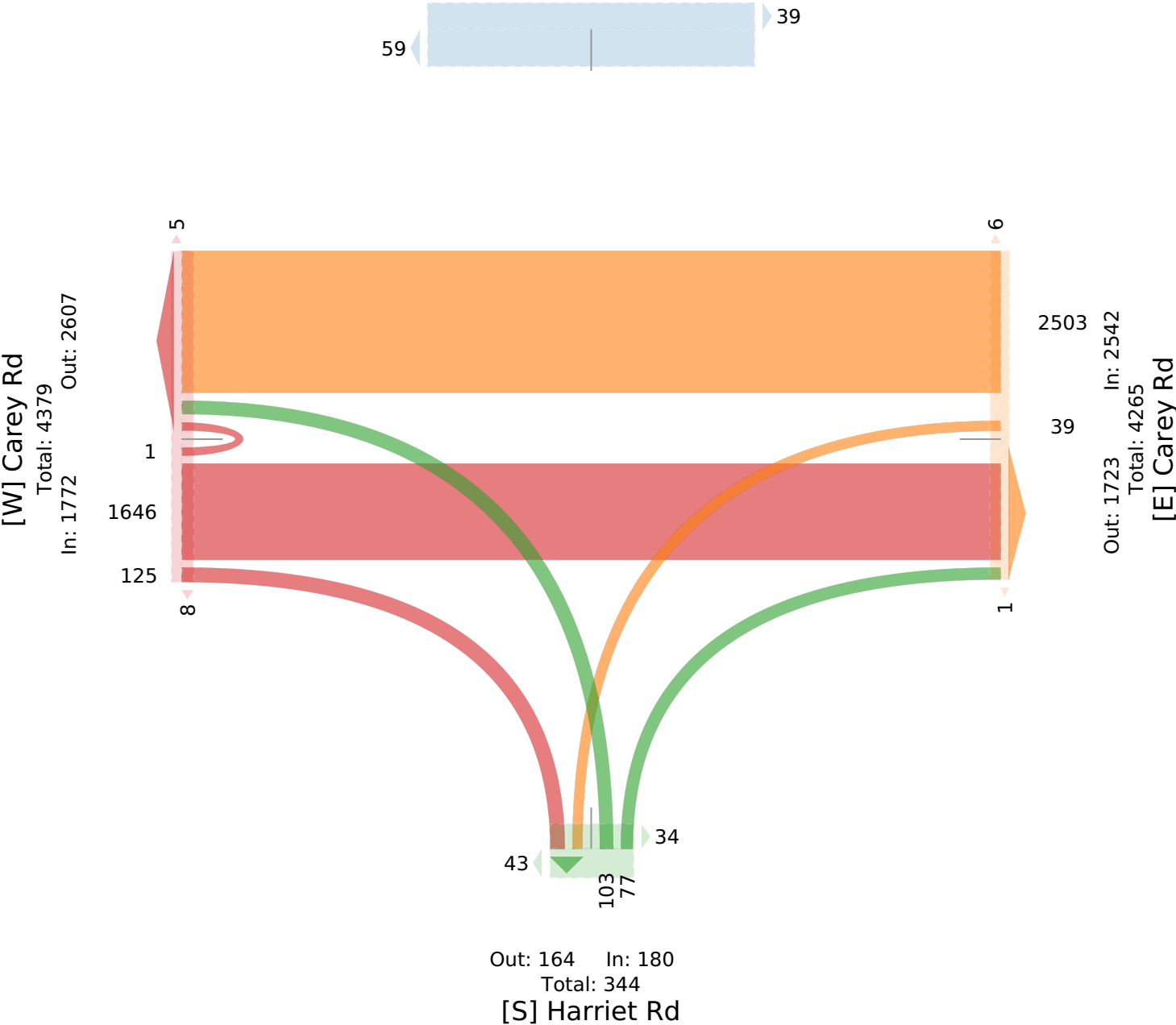
Site Code: TIN001139



**McElhanney**

Provided by: McElhanney Kamloops  
970 McMaster Way, 310, Kamloops, BC, V2C 6K2, CA

[N] Sidewalk Only



# Carey Rd and Harriet Rd - TMC

Tue Oct 8, 2024

AM Peak (8 AM - 9 AM)

All Classes (Motorcycles, Lights, Single-Unit Trucks, Articulated Trucks, Buses, Pedestrians, Bicycles on Road, Bicycles on Crosswalk)

All Movements

ID: 1234905, Location: 48.458376, -123.379392,

Site Code: TIN001139



# McElhanney

Provided by: McElhanney Kamloops  
970 McMaster Way, 310, Kamloops, BC, V2C 6K2, CA

Leg Direction	Carey Rd Eastbound						Carey Rd Westbound						Harriet Rd Northbound						Sidewalk Only Southbound		
Time	L	T	R	U	App	Ped*	L	T	R	U	App	Ped*	L	T	R	U	App	Ped*	App	Ped*	Int
2024-10-08 8:00AM	0	77	8	0	85	0	2	67	0	0	69	1	5	0	3	0	8	3	0	4	162
8:15AM	0	86	4	0	90	2	0	45	0	0	45	0	6	0	2	0	8	3	0	5	143
8:30AM	0	110	2	0	112	0	1	54	0	0	55	0	9	0	4	0	13	2	0	3	180
8:45AM	0	90	8	0	98	0	1	46	0	0	47	0	8	0	5	0	13	2	0	1	158
<b>Total</b>	0	363	22	0	385	2	4	212	0	0	216	1	28	0	14	0	42	10	0	13	643
<b>% Approach</b>	0%	94.3%	5.7%	0%	-	-	1.9%	98.1%	0%	0%	-	-	66.7%	0%	33.3%	0%	-	-	-	-	-
<b>% Total</b>	0%	56.5%	3.4%	0%	59.9%	-	0.6%	33.0%	0%	0%	33.6%	-	4.4%	0%	2.2%	0%	6.5%	-	0%	-	-
<b>PHF</b>	-	0.796	0.688	-	0.832	-	0.500	0.800	-	-	0.791	-	0.778	-	0.700	-	0.808	-	-	-	0.876
<b>Motorcycles</b>	0	3	0	0	3	-	0	1	0	0	1	-	0	0	0	0	0	-	0	-	4
<b>% Motorcycles</b>	0%	0.8%	0%	0%	0.8%	-	0%	0.5%	0%	0%	0.5%	-	0%	0%	0%	0%	0%	-	-	-	0.6%
<b>Lights</b>	0	331	22	0	353	-	4	201	0	0	205	-	25	0	13	0	38	-	0	-	596
<b>% Lights</b>	0%	91.2%	100%	0%	91.7%	-	100%	94.8%	0%	0%	94.9%	-	89.3%	0%	92.9%	0%	90.5%	-	-	-	92.7%
<b>Single-Unit Trucks</b>	0	2	0	0	2	-	0	2	0	0	2	-	2	0	1	0	3	-	0	-	7
<b>% Single-Unit Trucks</b>	0%	0.6%	0%	0%	0.5%	-	0%	0.9%	0%	0%	0.9%	-	7.1%	0%	7.1%	0%	7.1%	-	-	-	1.1%
<b>Articulated Trucks</b>	0	0	0	0	0	-	0	0	0	0	0	-	1	0	0	0	1	-	0	-	1
<b>% Articulated Trucks</b>	0%	0%	0%	0%	0%	-	0%	0%	0%	0%	0%	-	3.6%	0%	0%	0%	2.4%	-	-	-	0.2%
<b>Buses</b>	0	8	0	0	8	-	0	4	0	0	4	-	0	0	0	0	0	-	0	-	12
<b>% Buses</b>	0%	2.2%	0%	0%	2.1%	-	0%	1.9%	0%	0%	1.9%	-	0%	0%	0%	0%	0%	-	-	-	1.9%
<b>Bicycles on Road</b>	0	19	0	0	19	-	0	4	0	0	4	-	0	0	0	0	0	-	0	-	23
<b>% Bicycles on Road</b>	0%	5.2%	0%	0%	4.9%	-	0%	1.9%	0%	0%	1.9%	-	0%	0%	0%	0%	0%	-	-	-	3.6%
<b>Pedestrians</b>	-	-	-	-	-	2	-	-	-	-	-	1	-	-	-	-	-	10	-	10	
<b>% Pedestrians</b>	-	-	-	-	-	100%	-	-	-	-	-	100%	-	-	-	-	-	100%	-	76.9%	-
<b>Bicycles on Crosswalk</b>	-	-	-	-	-	0	-	-	-	-	-	0	-	-	-	-	-	0	-	3	
<b>% Bicycles on Crosswalk</b>	-	-	-	-	-	0%	-	-	-	-	-	0%	-	-	-	-	-	0%	-	23.1%	-

\* Pedestrians and Bicycles on Crosswalk. L: Left, R: Right, T: Thru, U: U-Turn

Carey Rd and Harriet Rd - TMC

Tue Oct 8, 2024

AM Peak (8 AM - 9 AM)

All Classes (Motorcycles, Lights, Single-Unit  
Trucks, Articulated Trucks, Buses, Pedestrians,  
Bicycles on Road, Bicycles on Crosswalk)

All Movements

ID: 1234905, Location: 48.458376, -123.379392,

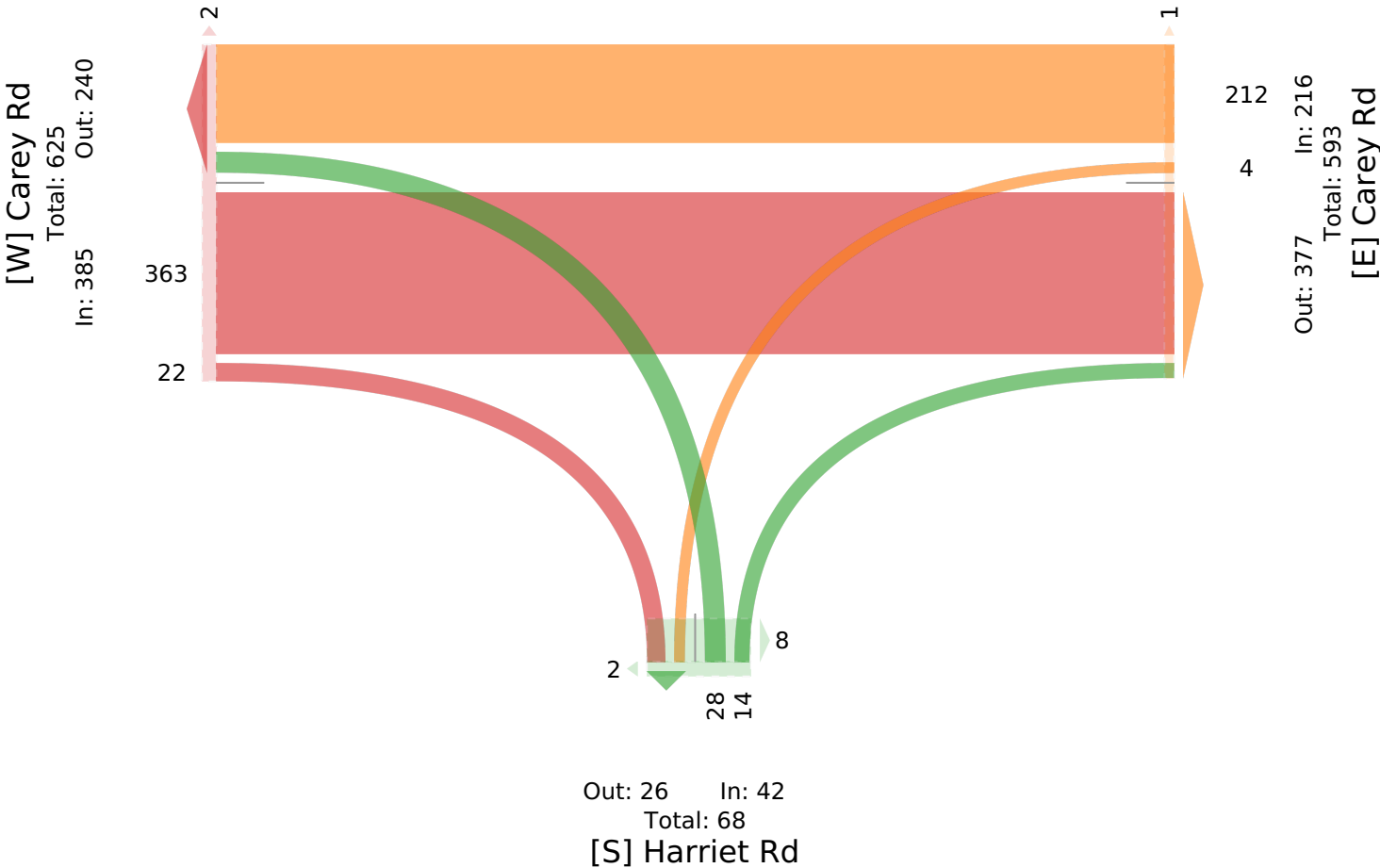
Site Code: TIN001139



**McElhanney**

Provided by: McElhanney Kamloops  
970 McMaster Way, 310, Kamloops, BC, V2C 6K2, CA

[N] Sidewalk Only



# Carey Rd and Harriet Rd - TMC

Tue Oct 8, 2024

PM Peak (4 PM - 5 PM) - Overall Peak Hour

All Classes (Motorcycles, Lights, Single-Unit Trucks, Articulated Trucks, Buses, Pedestrians, Bicycles on Road, Bicycles on Crosswalk)

All Movements

ID: 1234905, Location: 48.458376, -123.379392,

Site Code: TIN001139



# McElhanney

Provided by: McElhanney Kamloops  
970 McMaster Way, 310, Kamloops, BC, V2C 6K2, CA

Leg Direction	Carey Rd Eastbound						Carey Rd Westbound						Harriet Rd Northbound						Sidewalk Only Southbound		
Time	L	T	R	U	App	Ped*	L	T	R	U	App	Ped*	L	T	R	U	App	Ped*	App	Ped*	Int
2024-10-08 4:00PM	0	66	3	0	69	1	4	166	0	0	170	0	5	0	4	0	9	6	0	5	248
4:15PM	0	62	6	0	68	0	0	169	0	0	169	0	4	0	3	0	7	3	0	6	244
4:30PM	0	56	3	0	59	1	1	184	0	0	185	0	8	0	6	0	14	3	0	7	258
4:45PM	0	59	3	0	62	0	3	175	0	0	178	0	6	0	3	0	9	1	0	6	249
<b>Total</b>	0	243	15	0	258	2	8	694	0	0	702	0	23	0	16	0	39	13	0	24	999
<b>% Approach</b>	0%	94.2%	5.8%	0%	-	-	1.1%	98.9%	0%	0%	-	-	59.0%	0%	41.0%	0%	-	-	-	-	-
<b>% Total</b>	0%	24.3%	1.5%	0%	25.8%	-	0.8%	69.5%	0%	0%	70.3%	-	2.3%	0%	1.6%	0%	3.9%	-	0%	-	-
<b>PHF</b>	-	0.940	0.625	-	0.926	-	0.583	0.944	-	-	0.948	-	0.719	-	0.667	-	0.696	-	-	-	0.966
<b>Motorcycles</b>	0	2	0	0	2	-	0	3	0	0	3	-	0	0	0	0	0	-	0	-	5
<b>% Motorcycles</b>	0%	0.8%	0%	0%	0.8%	-	0%	0.4%	0%	0%	0.4%	-	0%	0%	0%	0%	0%	-	-	-	0.5%
<b>Lights</b>	0	226	15	0	241	-	7	676	0	0	683	-	23	0	16	0	39	-	0	-	963
<b>% Lights</b>	0%	93.0%	100%	0%	93.4%	-	87.5%	97.4%	0%	0%	97.3%	-	100%	0%	100%	0%	100%	-	-	-	96.4%
<b>Single-Unit Trucks</b>	0	1	0	0	1	-	0	4	0	0	4	-	0	0	0	0	0	-	0	-	5
<b>% Single-Unit Trucks</b>	0%	0.4%	0%	0%	0.4%	-	0%	0.6%	0%	0%	0.6%	-	0%	0%	0%	0%	0%	-	-	-	0.5%
<b>Articulated Trucks</b>	0	0	0	0	0	-	0	0	0	0	0	-	0	0	0	0	0	-	0	-	0
<b>% Articulated Trucks</b>	0%	0%	0%	0%	0%	-	0%	0%	0%	0%	0%	-	0%	0%	0%	0%	0%	-	-	-	0%
<b>Buses</b>	0	8	0	0	8	-	0	8	0	0	8	-	0	0	0	0	0	-	0	-	16
<b>% Buses</b>	0%	3.3%	0%	0%	3.1%	-	0%	1.2%	0%	0%	1.1%	-	0%	0%	0%	0%	0%	-	-	-	1.6%
<b>Bicycles on Road</b>	0	6	0	0	6	-	1	3	0	0	4	-	0	0	0	0	0	-	0	-	10
<b>% Bicycles on Road</b>	0%	2.5%	0%	0%	2.3%	-	12.5%	0.4%	0%	0%	0.6%	-	0%	0%	0%	0%	0%	-	-	-	1.0%
<b>Pedestrians</b>	-	-	-	-	-	2	-	-	-	-	-	0	-	-	-	-	-	12	-	17	
<b>% Pedestrians</b>	-	-	-	-	-	100%	-	-	-	-	-	-	-	-	-	-	-	92.3%	-	70.8%	-
<b>Bicycles on Crosswalk</b>	-	-	-	-	-	0	-	-	-	-	-	0	-	-	-	-	-	1	-	7	
<b>% Bicycles on Crosswalk</b>	-	-	-	-	-	0%	-	-	-	-	-	-	-	-	-	-	-	7.7%	-	29.2%	-

\* Pedestrians and Bicycles on Crosswalk. L: Left, R: Right, T: Thru, U: U-Turn

Carey Rd and Harriet Rd - TMC

Tue Oct 8, 2024

PM Peak (4 PM - 5 PM) - Overall Peak Hour

All Classes (Motorcycles, Lights, Single-Unit Trucks, Articulated Trucks, Buses, Pedestrians, Bicycles on Road, Bicycles on Crosswalk)

All Movements

ID: 1234905, Location: 48.458376, -123.379392,

Site Code: TIN001139



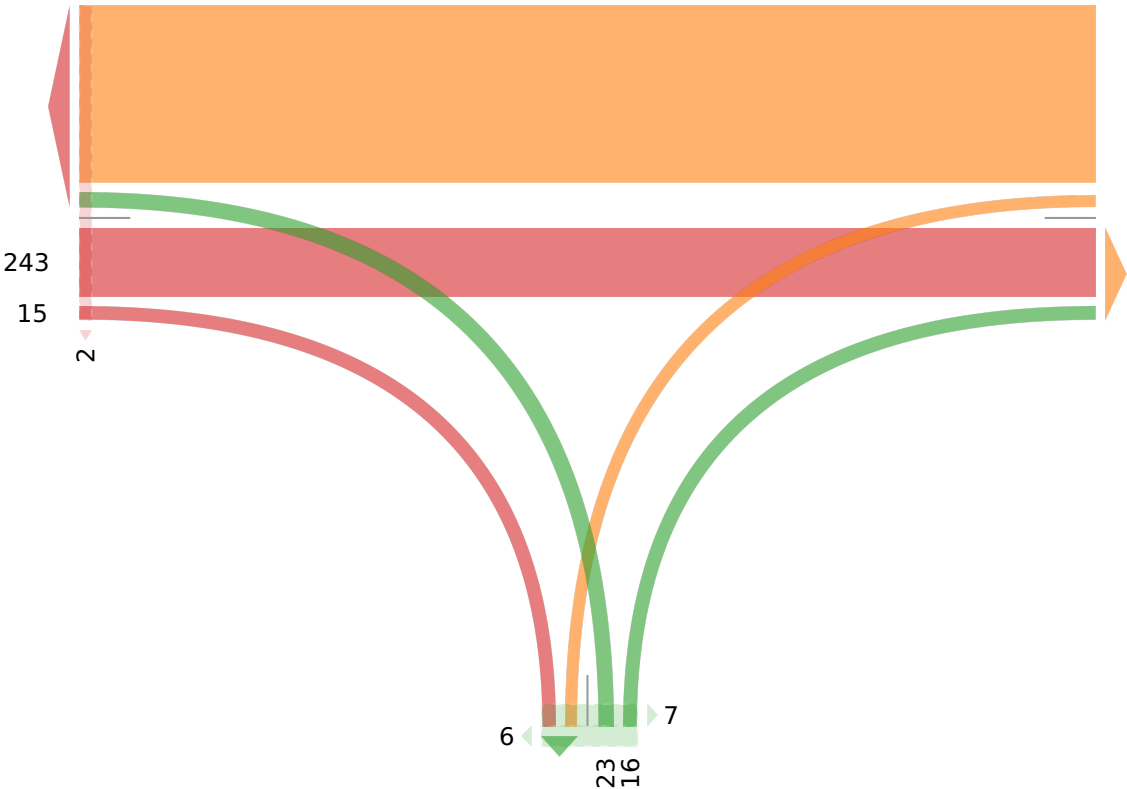
McElhanney

Provided by: McElhanney Kamloops  
970 McMaster Way, 310, Kamloops, BC, V2C 6K2, CA

[N] Sidewalk Only



[W] Carey Rd  
Total: 975  
In: 258 Out: 717



Out: 259 In: 702  
Total: 961  
[E] Carey Rd

Out: 23 In: 39  
Total: 62  
[S] Harriet Rd